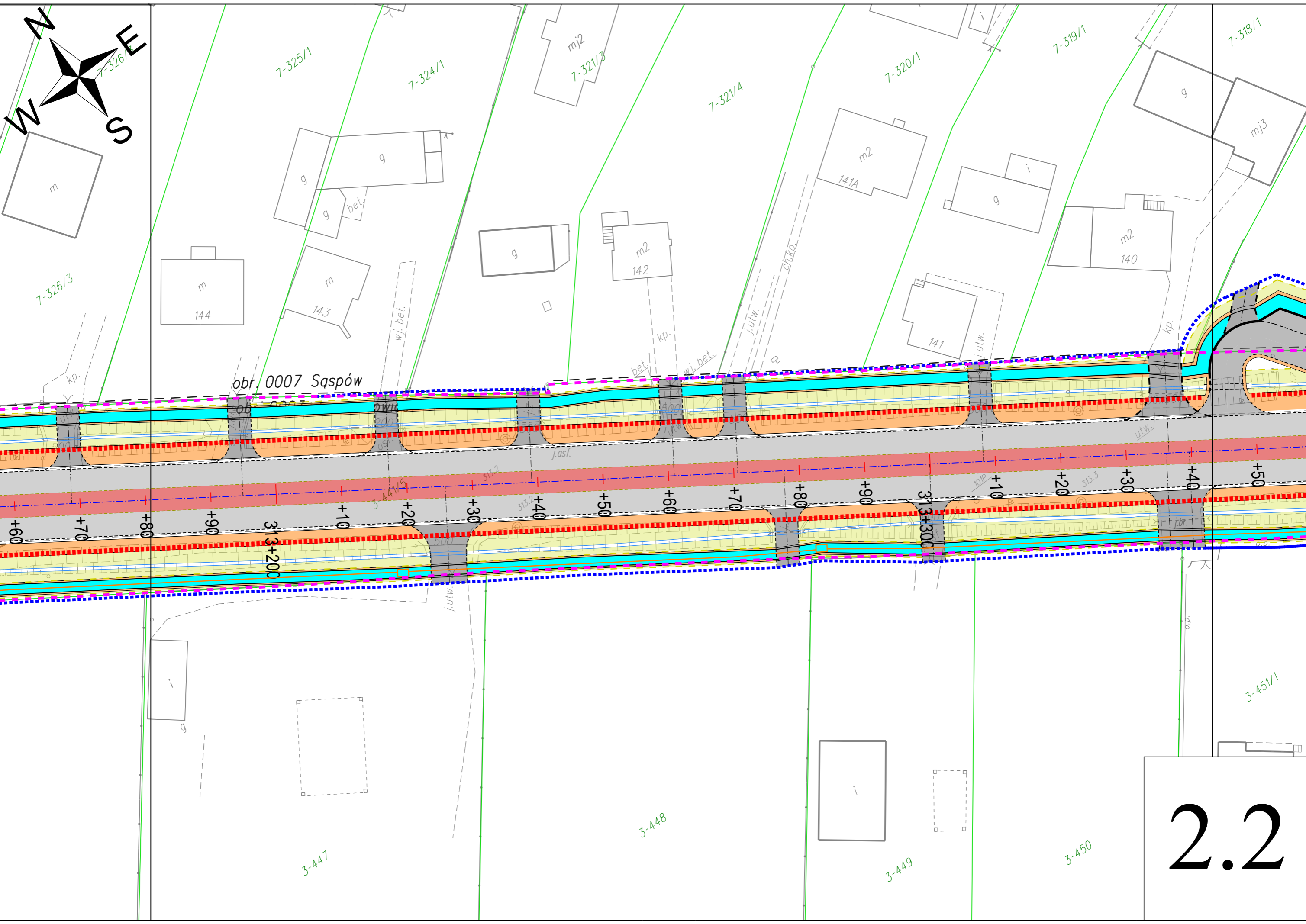
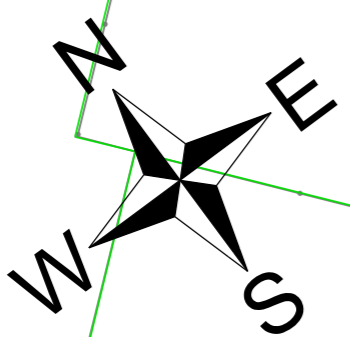
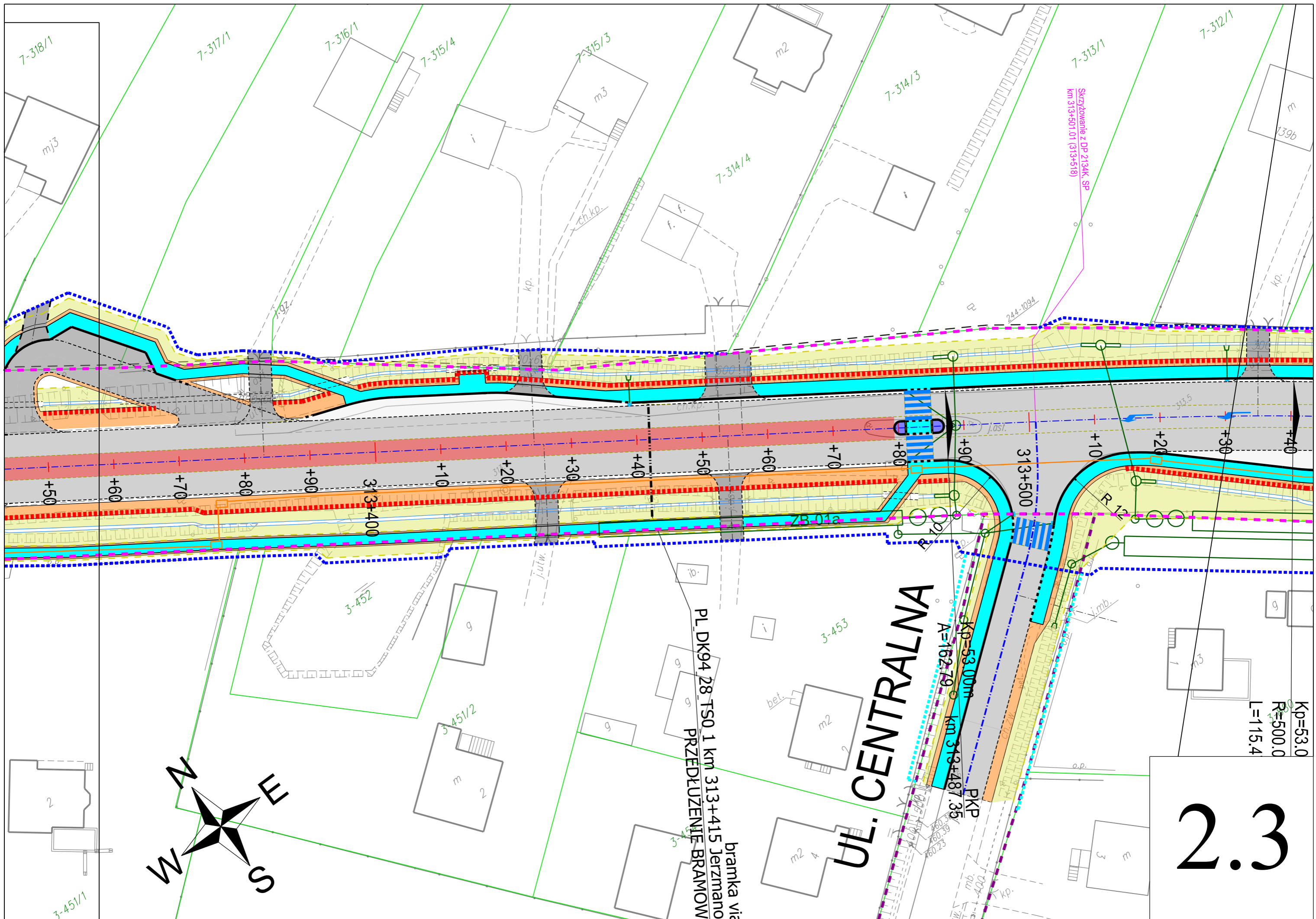


2.1





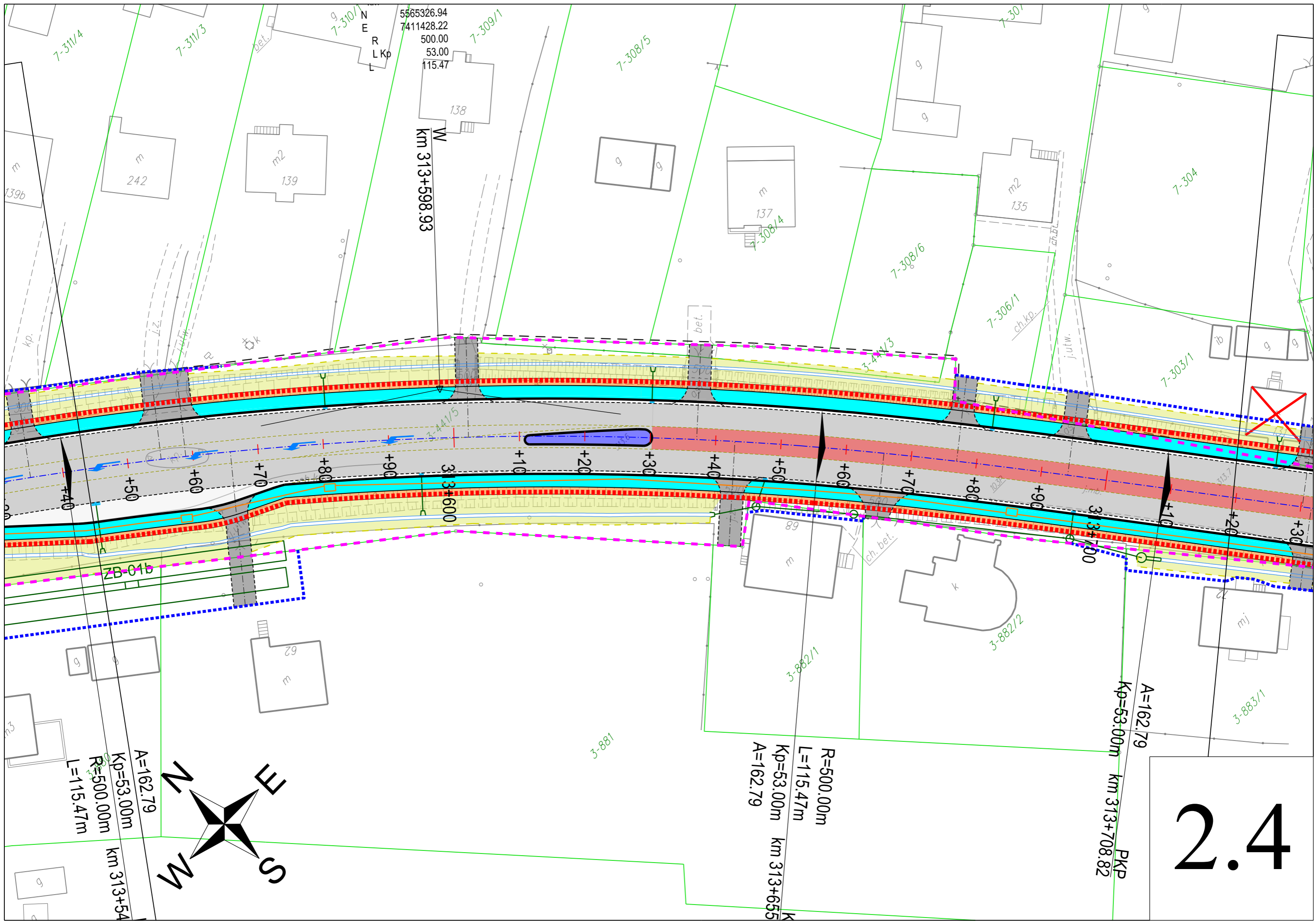
bramka via  
 PL DK94 28 TS0 1 km 313+415 Jerzmano  
 PRZEDLUZENIE BRAMOW

**UL. CENTRALNA**

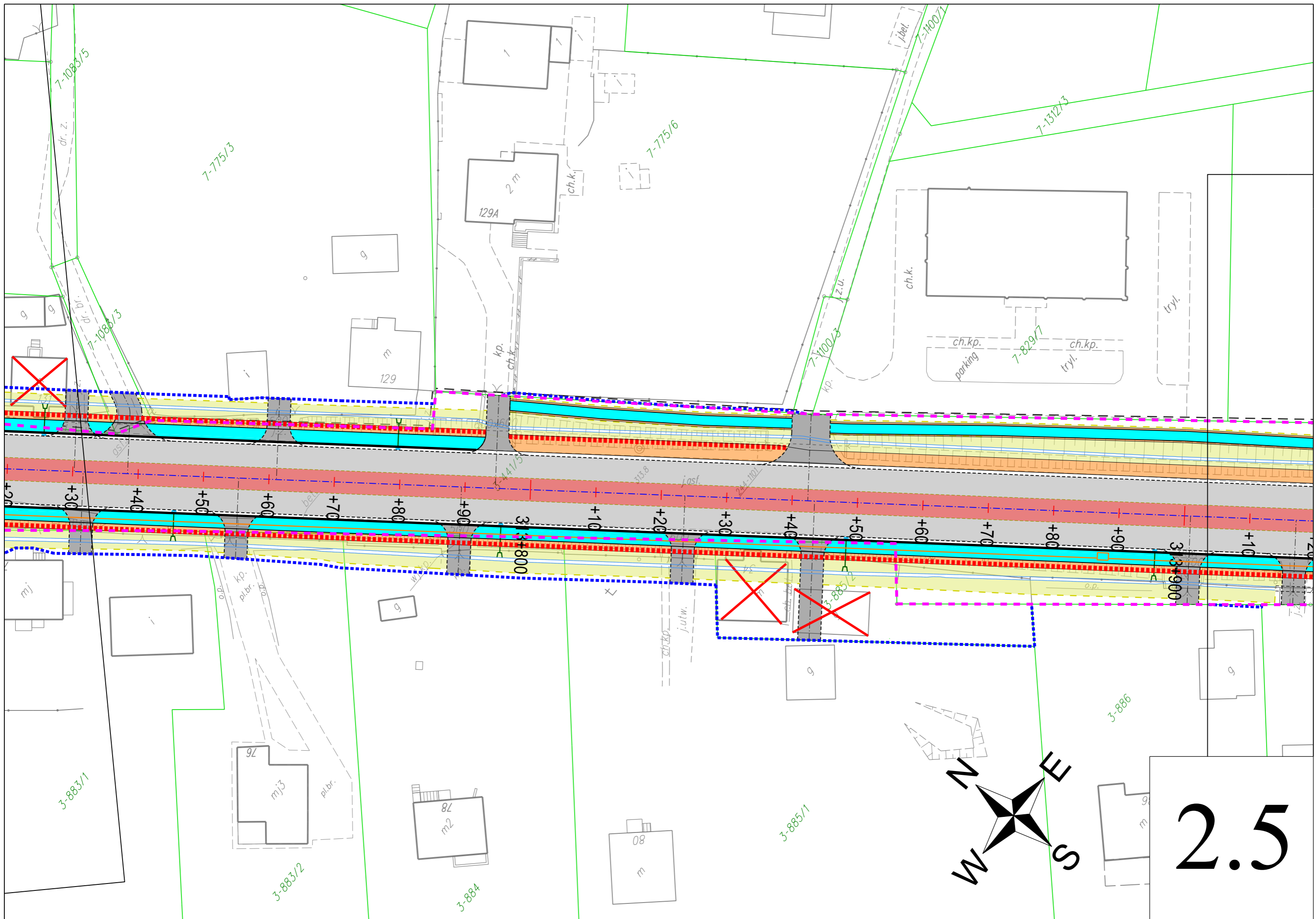
PKP  
 A=162.79  
 km 313+487.35

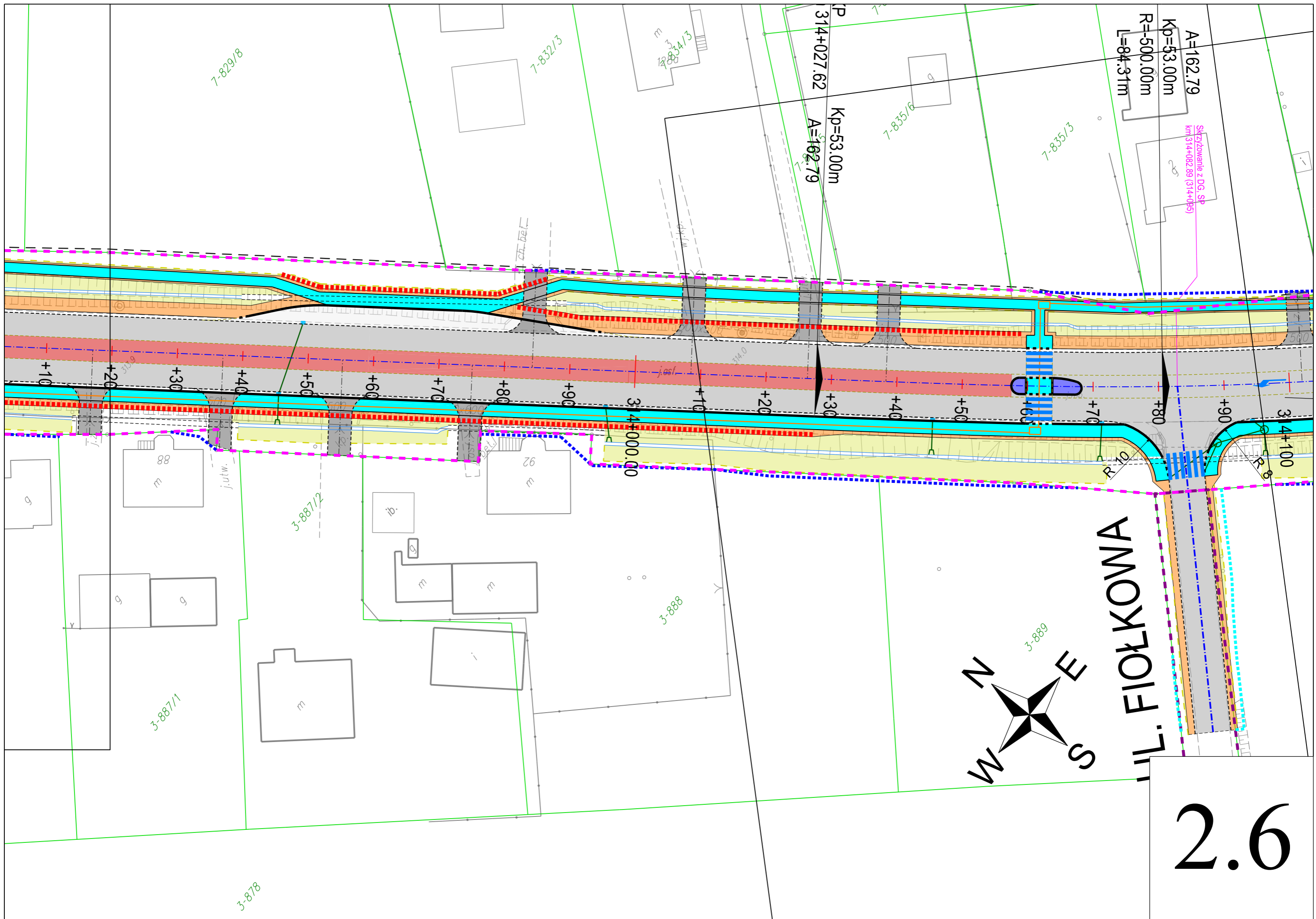
Kp=53.0  
 R=500.0  
 L=115.4

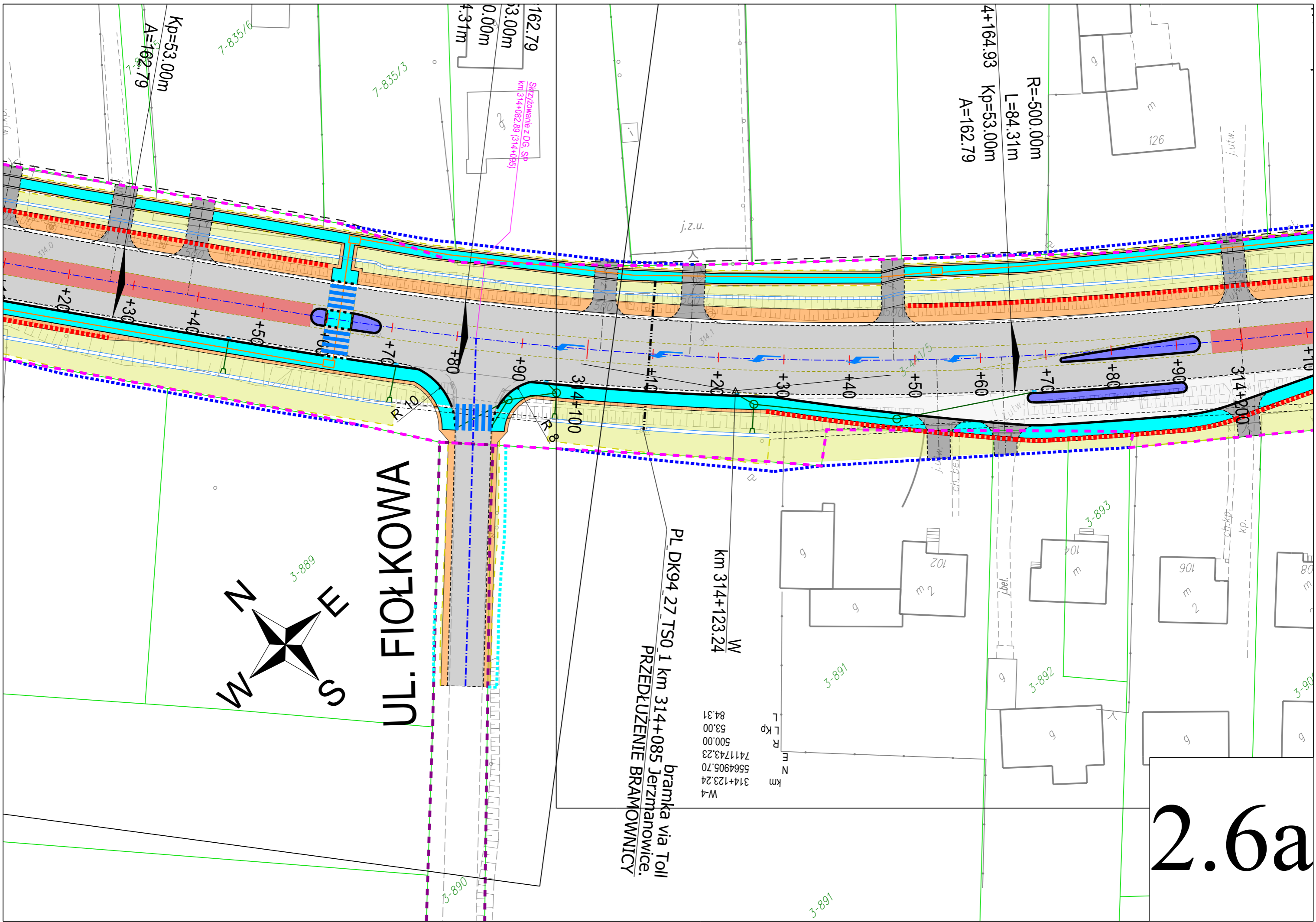
**2.3**




2.4







**FIOLKOWA**



bramka via Toll  
 PL DK94 27 TSO 1 km 314+085 Jerzmanowice.  
 PRZEDŁUŻENIE BRAMOWNICY

W-4  
 314+123.24  
 5564905.70  
 7411743.23  
 500.00  
 53.00  
 84.31

km 314+123.24


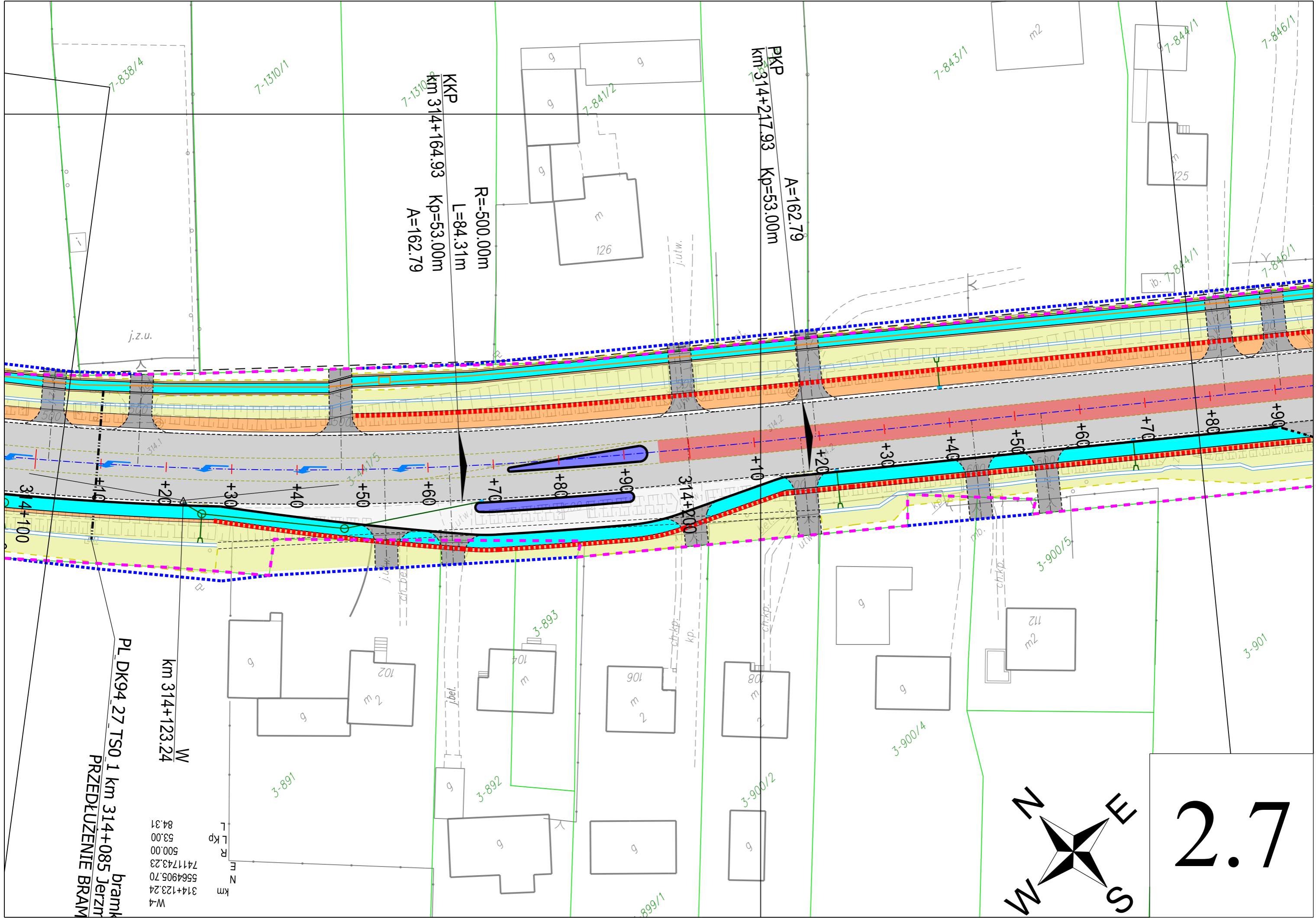
R=-500.00m  
 L=84.31m  
 Kp=53.00m  
 A=162.79

Kp=53.00m  
 A=162.79

162.79  
 53.00m  
 0.00m  
 4.31m

Skryżowanie z D.G. SP  
 km 314+082.89 (314+085)

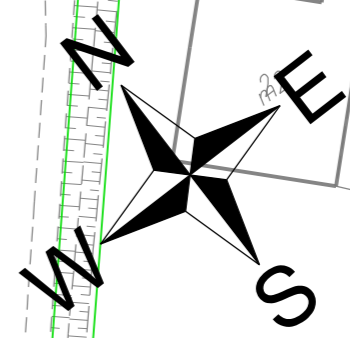
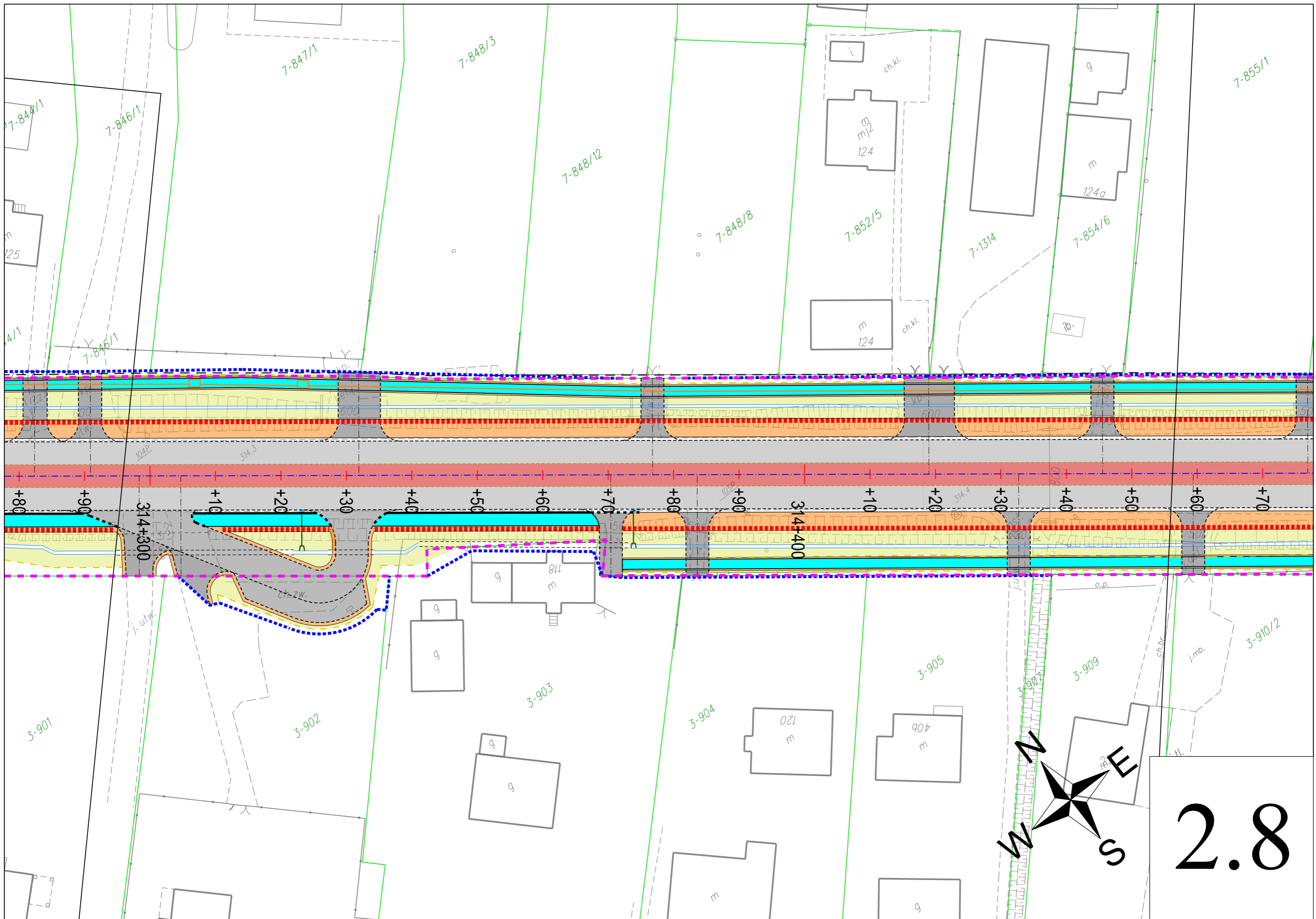
2.6a



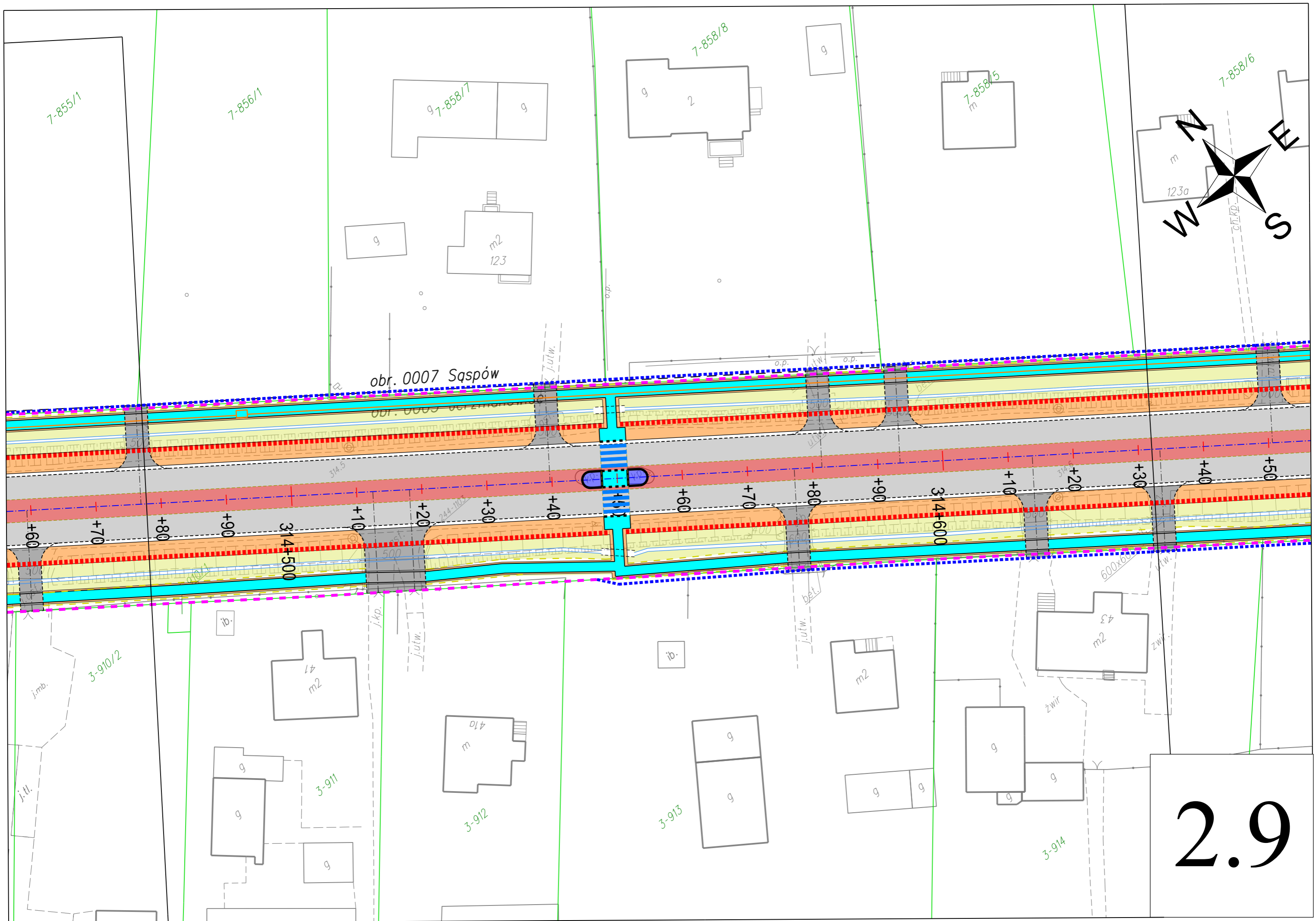
2.7

W4  
 314+123.24  
 5564905.70  
 7411743.23  
 500.00  
 53.00  
 84.31  
 W  
 km 314+123.24  
 PL DK94 27 TSO 1 km 314+085 Jerzn  
 PRZEDŁUZENIE BRAM



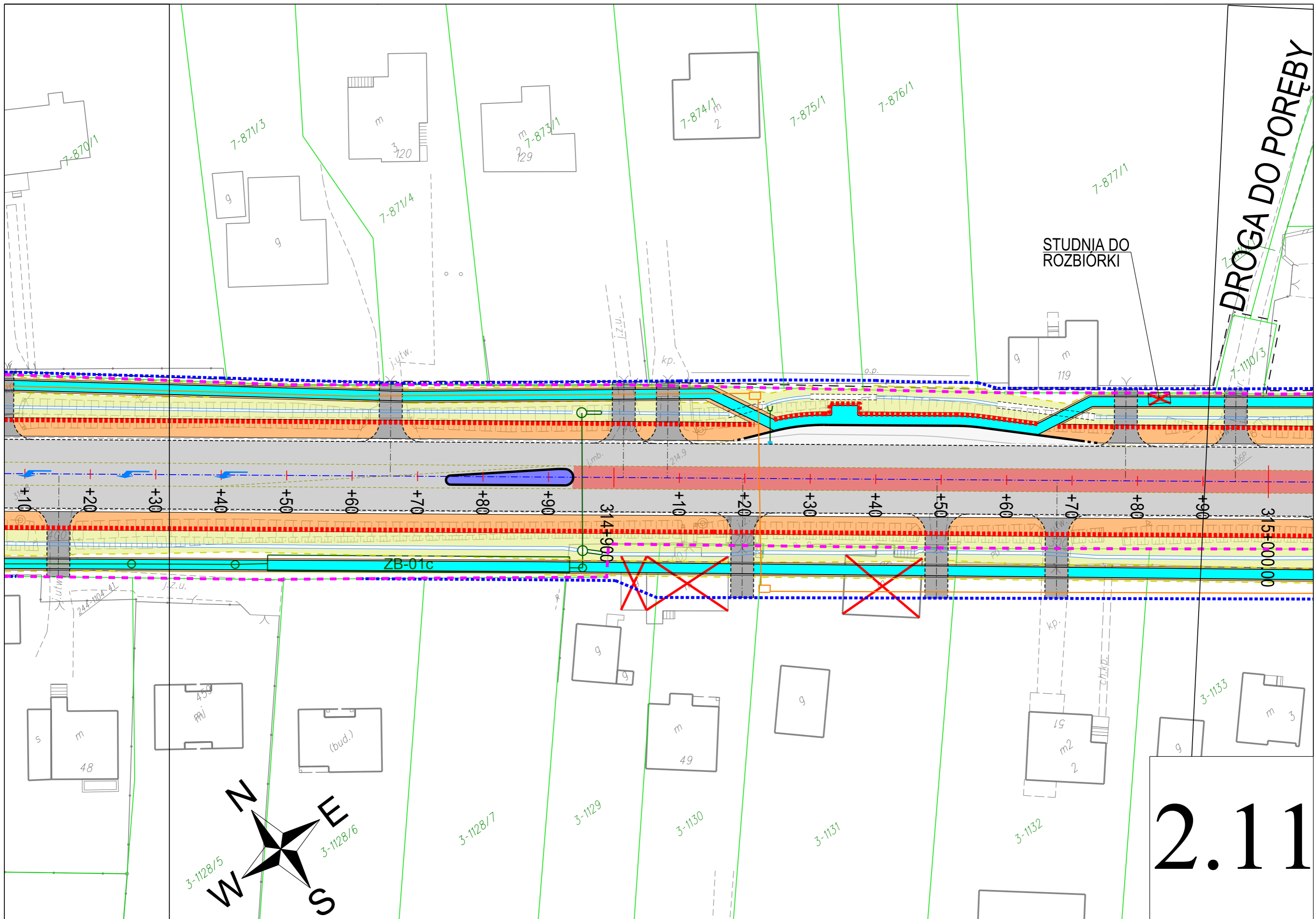


2.8




2.9





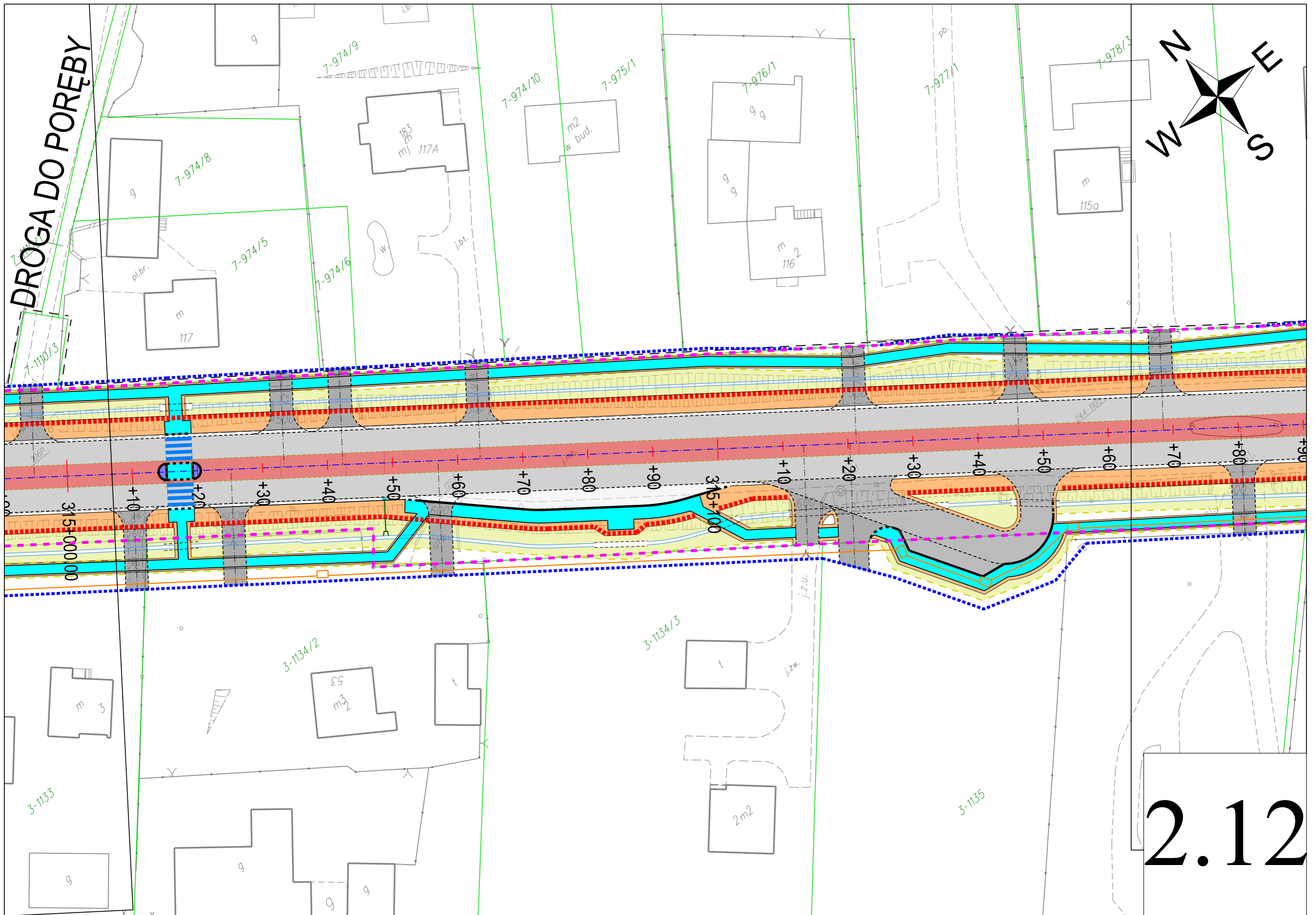
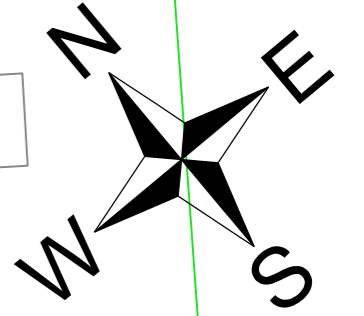
DROGA DO PORĘBY

STUDNIA DO ROZBIÓRKI

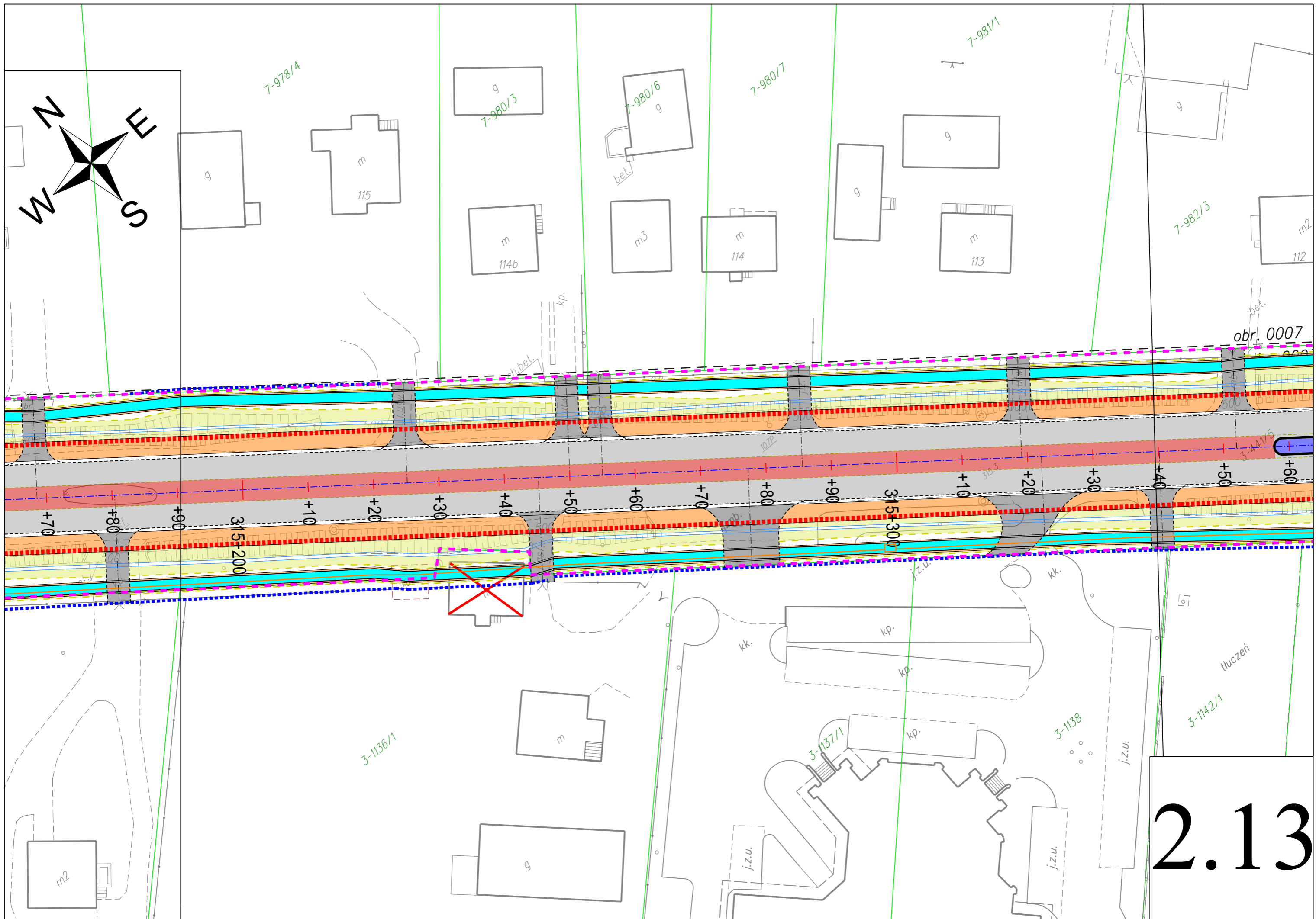


2.11

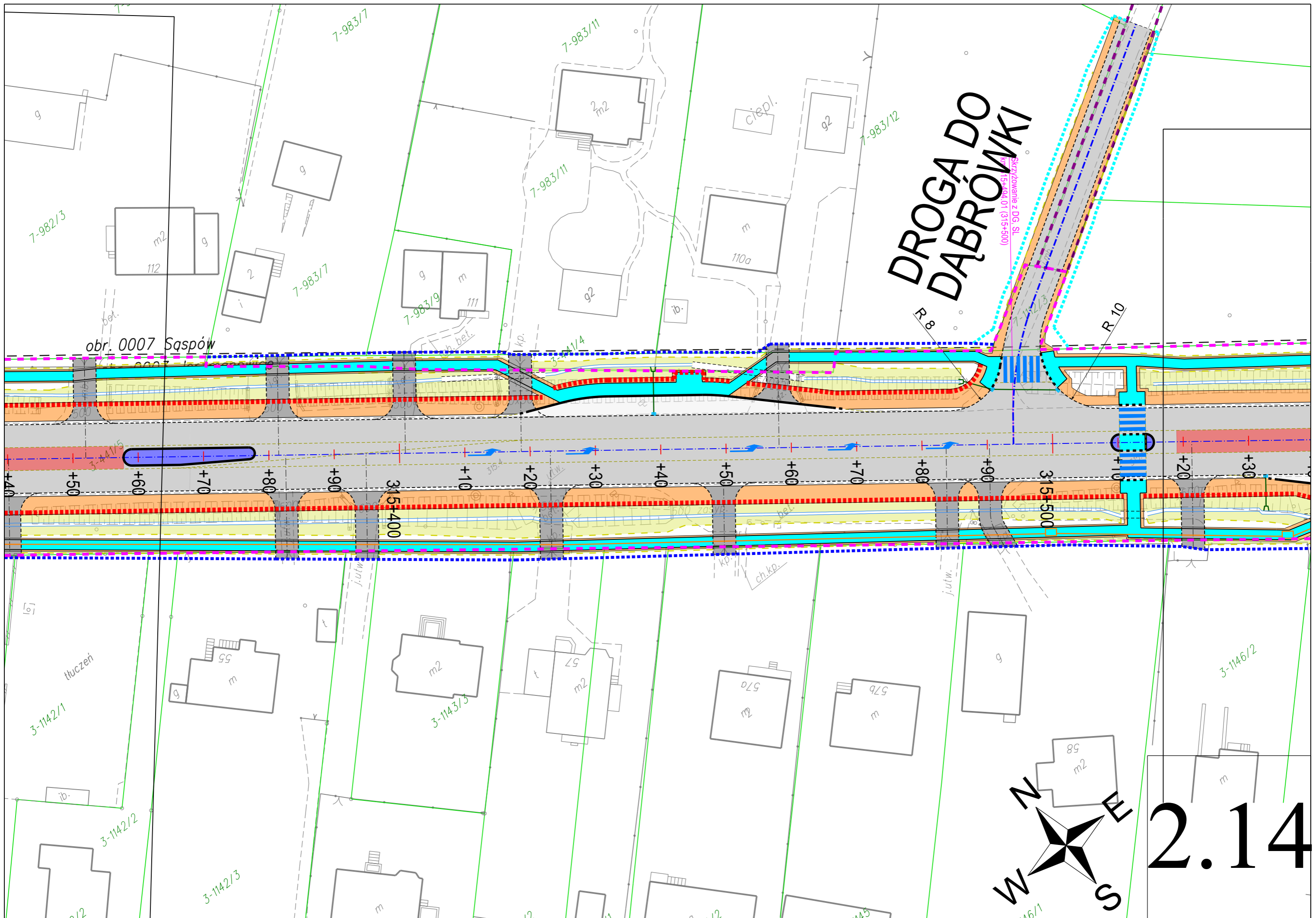
DROGA DO PORĘBY



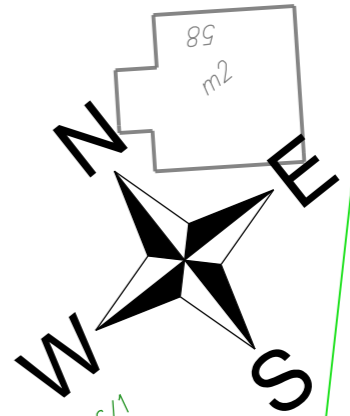
2.12



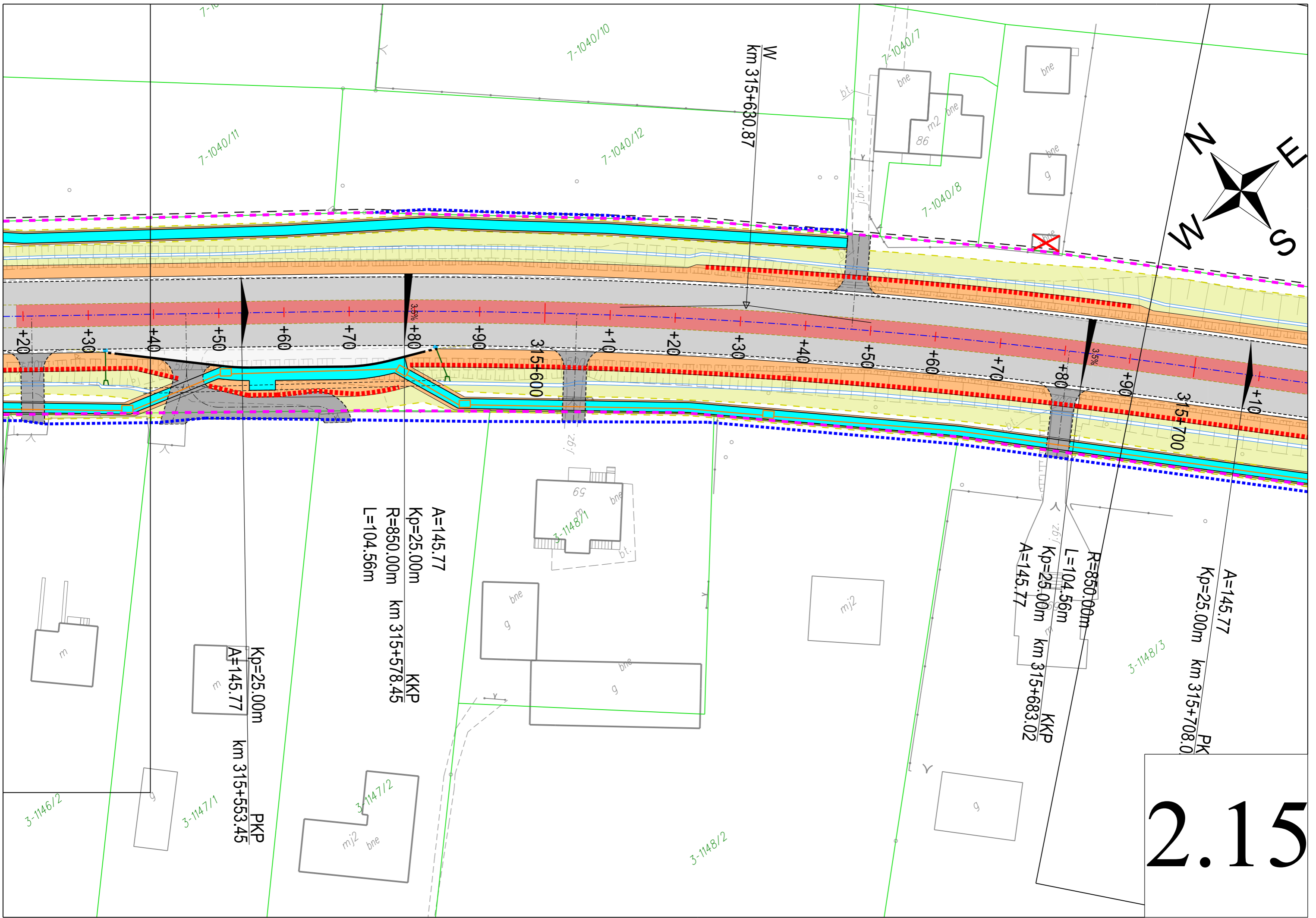

2.13



DROGA DO DĄBRÓWKI



2.14



2.15

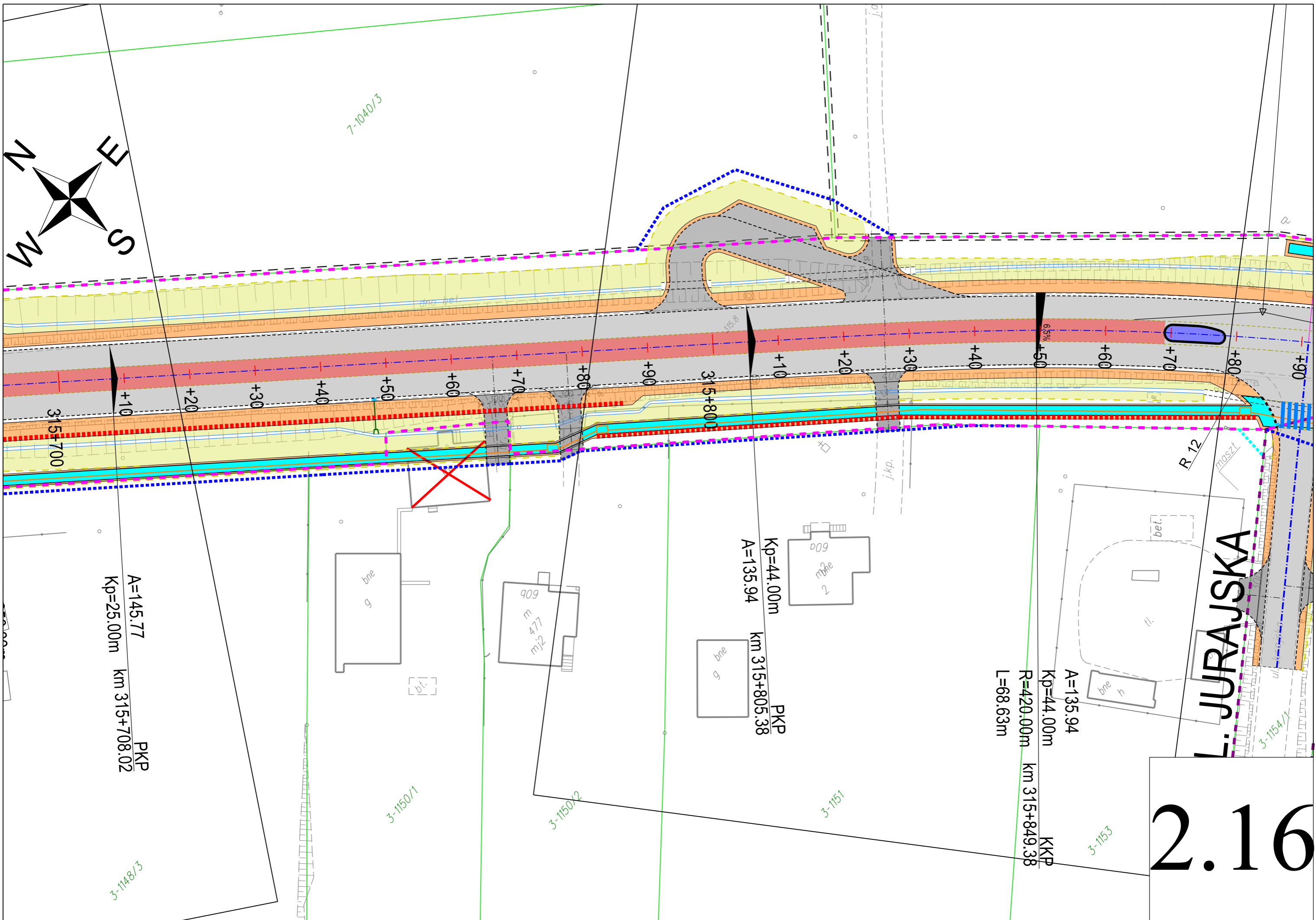
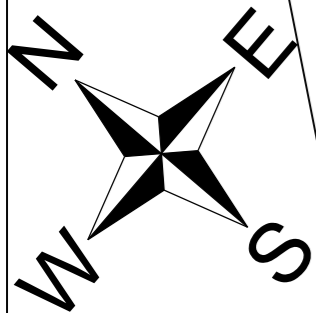
$A=145.77$   
 $Kp=25.00m$  km 315+708.0  
PK

$R=850.00m$   
 $L=104.56m$   
 $Kp=25.00m$  km 315+683.02  
KPP  
 $A=145.77$

$A=145.77$   
 $Kp=25.00m$  KPP  
 $R=850.00m$  km 315+578.45  
 $L=104.56m$

$Kp=25.00m$  PKP  
 $A=145.77$  km 315+553.45





AKSJA W J

2.16

PKP  
A=145.77  
Km 315+708.02  
Kp=25.00m

PKP  
A=135.94  
Km 315+805.38  
Kp=44.00m

KKP  
A=135.94  
R=420.00m  
L=68.63m  
Kp=44.00m

bne  
g

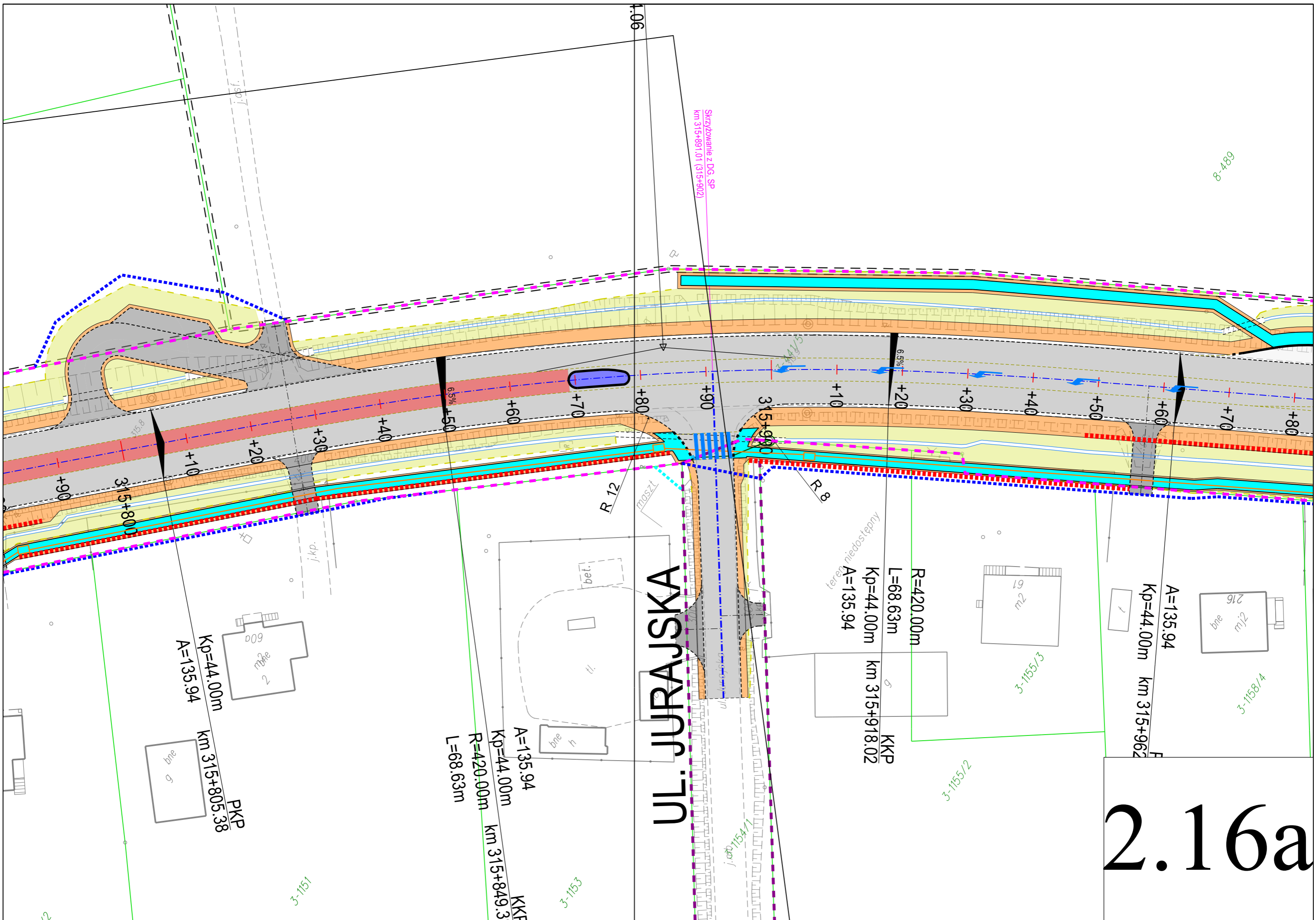
909  
m  
4.77  
mj2

009  
m  
2

bne  
g

bne  
h

2.16



AKSIJANSKI TR

2.16a

Skrzyżowanie z DG, SP  
km 315+891.01 (315+902)

8-489

j.sp.7

j.kp.

R 12

R 8

teren niedostępny  
Kp=44.00m  
A=1335.94

R=420.00m  
L=68.63m  
Kp=44.00m  
A=1335.94

KKP  
km 315+918.02

Kp=44.00m  
A=1335.94

PKP  
km 315+805.38

KKP  
km 315+849.33  
R=420.00m  
L=68.63m  
Kp=44.00m  
A=1335.94

A=1335.94  
Kp=44.00m  
km 315+962

3-1155/3

3-1155/2

3-1158/4

3-1151

3-1153

315+800

315+900

+70

+80

+90

+10

+20

+30

+40

+50

+60

+70

+80

R=420.00m  
L=68.63m

Kp=44.00m  
A=1335.94

A=1335.94

KKP  
km 315+849.33

R=420.00m  
L=68.63m

Kp=44.00m  
A=1335.94

A=1335.94

KKP  
km 315+849.33

Kp=44.00m  
A=1335.94

PKP  
km 315+805.38

KKP  
km 315+849.33  
R=420.00m  
L=68.63m  
Kp=44.00m  
A=1335.94

A=1335.94  
Kp=44.00m  
km 315+962

3-1155/3

3-1155/2

3-1158/4

3-1151

3-1153

315+800

315+900

+70

+80

+90

+10

+20

+30

+40

+50

+60

+70

+80

R=420.00m  
L=68.63m

Kp=44.00m  
A=1335.94

A=1335.94

KKP  
km 315+849.33

R=420.00m  
L=68.63m

Kp=44.00m  
A=1335.94

A=1335.94

KKP  
km 315+849.33

Kp=44.00m  
A=1335.94

PKP  
km 315+805.38

KKP  
km 315+849.33  
R=420.00m  
L=68.63m  
Kp=44.00m  
A=1335.94

A=1335.94  
Kp=44.00m  
km 315+962

3-1155/3

3-1155/2

3-1158/4

3-1151

3-1153

315+800

315+900

+70

+80

+90

+10

+20

+30

+40

+50

+60

+70

+80

R=420.00m  
L=68.63m

Kp=44.00m  
A=1335.94

A=1335.94

KKP  
km 315+849.33

R=420.00m  
L=68.63m

Kp=44.00m  
A=1335.94

A=1335.94

KKP  
km 315+849.33

Kp=44.00m  
A=1335.94

PKP  
km 315+805.38

KKP  
km 315+849.33  
R=420.00m  
L=68.63m  
Kp=44.00m  
A=1335.94

A=1335.94  
Kp=44.00m  
km 315+962

3-1155/3

3-1155/2

3-1158/4

3-1151

3-1153

315+800

315+900

+70

+80

+90

+10

+20

+30

+40

+50

+60

+70

+80

R=420.00m  
L=68.63m

Kp=44.00m  
A=1335.94

A=1335.94

KKP  
km 315+849.33

R=420.00m  
L=68.63m

Kp=44.00m  
A=1335.94

A=1335.94

KKP  
km 315+849.33

Kp=44.00m  
A=1335.94

PKP  
km 315+805.38

KKP  
km 315+849.33  
R=420.00m  
L=68.63m  
Kp=44.00m  
A=1335.94

A=1335.94  
Kp=44.00m  
km 315+962

3-1155/3

3-1155/2

3-1158/4

3-1151

3-1153

315+800

315+900

+70

+80

+90

+10

+20

+30

+40

+50

+60

+70

+80

R=420.00m  
L=68.63m

Kp=44.00m  
A=1335.94

A=1335.94

KKP  
km 315+849.33

R=420.00m  
L=68.63m

Kp=44.00m  
A=1335.94

A=1335.94

KKP  
km 315+849.33

Kp=44.00m  
A=1335.94

PKP  
km 315+805.38

KKP  
km 315+849.33  
R=420.00m  
L=68.63m  
Kp=44.00m  
A=1335.94

A=1335.94  
Kp=44.00m  
km 315+962

3-1155/3

3-1155/2

3-1158/4

3-1151

3-1153

315+800

315+900

+70

+80

+90

+10

+20

+30

+40

+50

+60

+70

+80

R=420.00m  
L=68.63m

Kp=44.00m  
A=1335.94

A=1335.94

KKP  
km 315+849.33

R=420.00m  
L=68.63m

Kp=44.00m  
A=1335.94

A=1335.94

KKP  
km 315+849.33

Kp=44.00m  
A=1335.94

PKP  
km 315+805.38

KKP  
km 315+849.33  
R=420.00m  
L=68.63m  
Kp=44.00m  
A=1335.94

A=1335.94  
Kp=44.00m  
km 315+962

3-1155/3

3-1155/2

3-1158/4

3-1151

3-1153

315+800

315+900

+70

+80

+90

+10

+20

+30

+40

+50

+60

+70

+80

R=420.00m  
L=68.63m

Kp=44.00m  
A=1335.94

A=1335.94

KKP  
km 315+849.33

R=420.00m  
L=68.63m

Kp=44.00m  
A=1335.94

A=1335.94

KKP  
km 315+849.33

Kp=44.00m  
A=1335.94

PKP  
km 315+805.38

KKP  
km 315+849.33  
R=420.00m  
L=68.63m  
Kp=44.00m  
A=1335.94

A=1335.94  
Kp=44.00m  
km 315+962

3-1155/3

3-1155/2

3-1158/4

3-1151

3-1153

315+800

315+900

+70

+80

+90

+10

+20

+30

+40

+50

+60

+70

+80

R=420.00m  
L=68.63m

Kp=44.00m  
A=1335.94

A=1335.94

KKP  
km 315+849.33

R=420.00m  
L=68.63m

Kp=44.00m  
A=1335.94

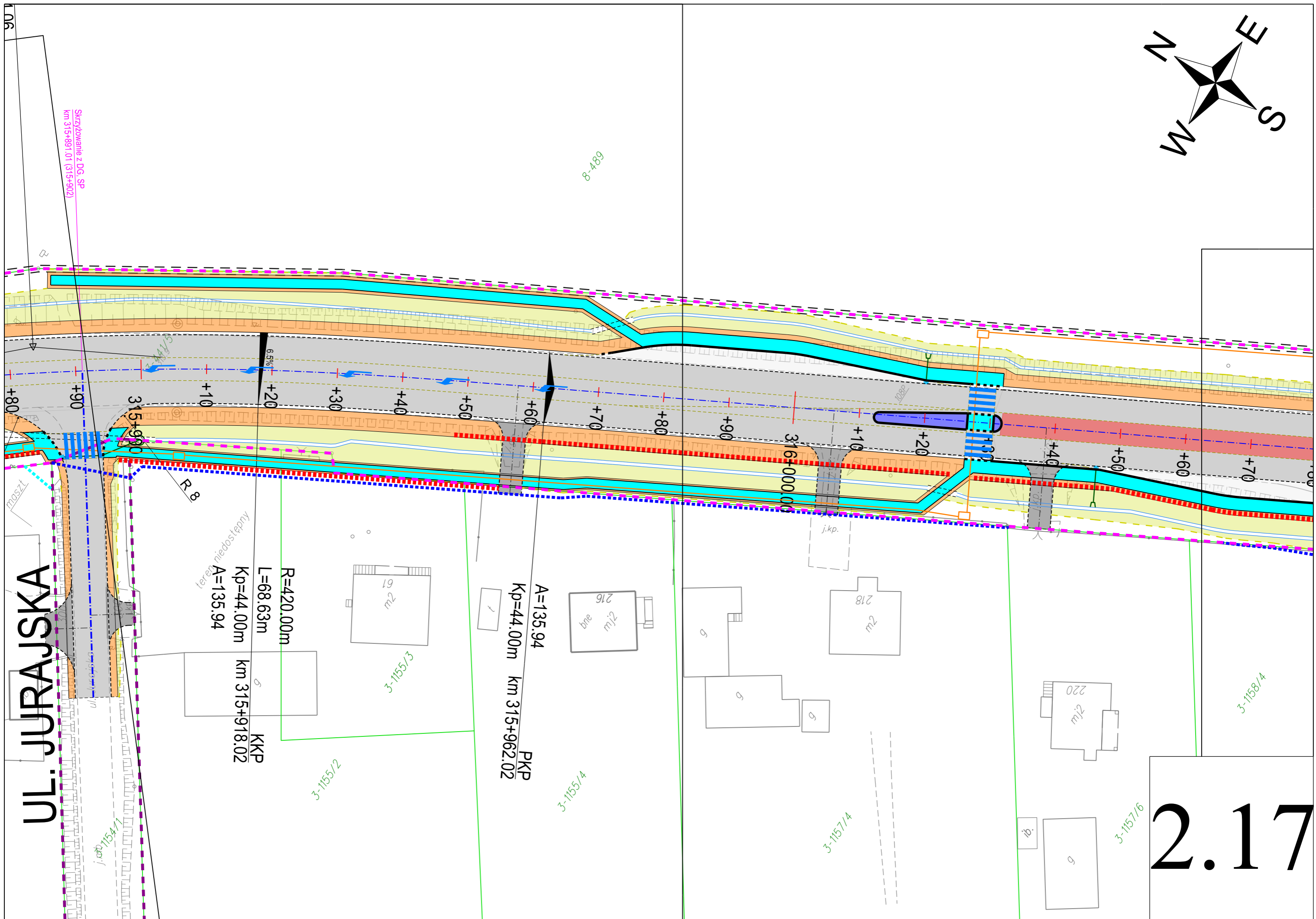
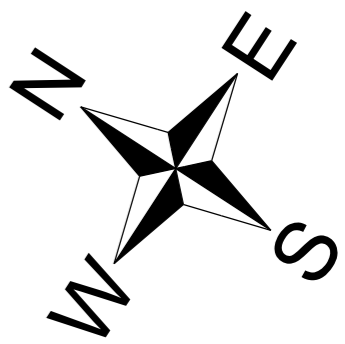
A=1335.94

KKP  
km 315+849.33

Kp=44.00m  
A=1335.94

PKP  
km 315+805.38

KKP  
km 315+849.33  
R=420.00m  
L=68



Skrzyżowanie z DG, SP  
km 315+891.01 (315+902)

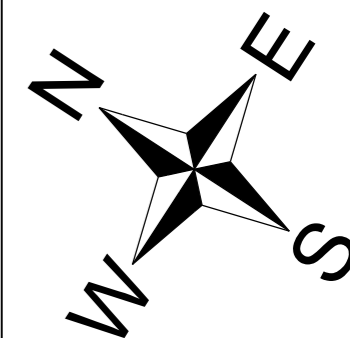
8-489

UL. JURAJSKA

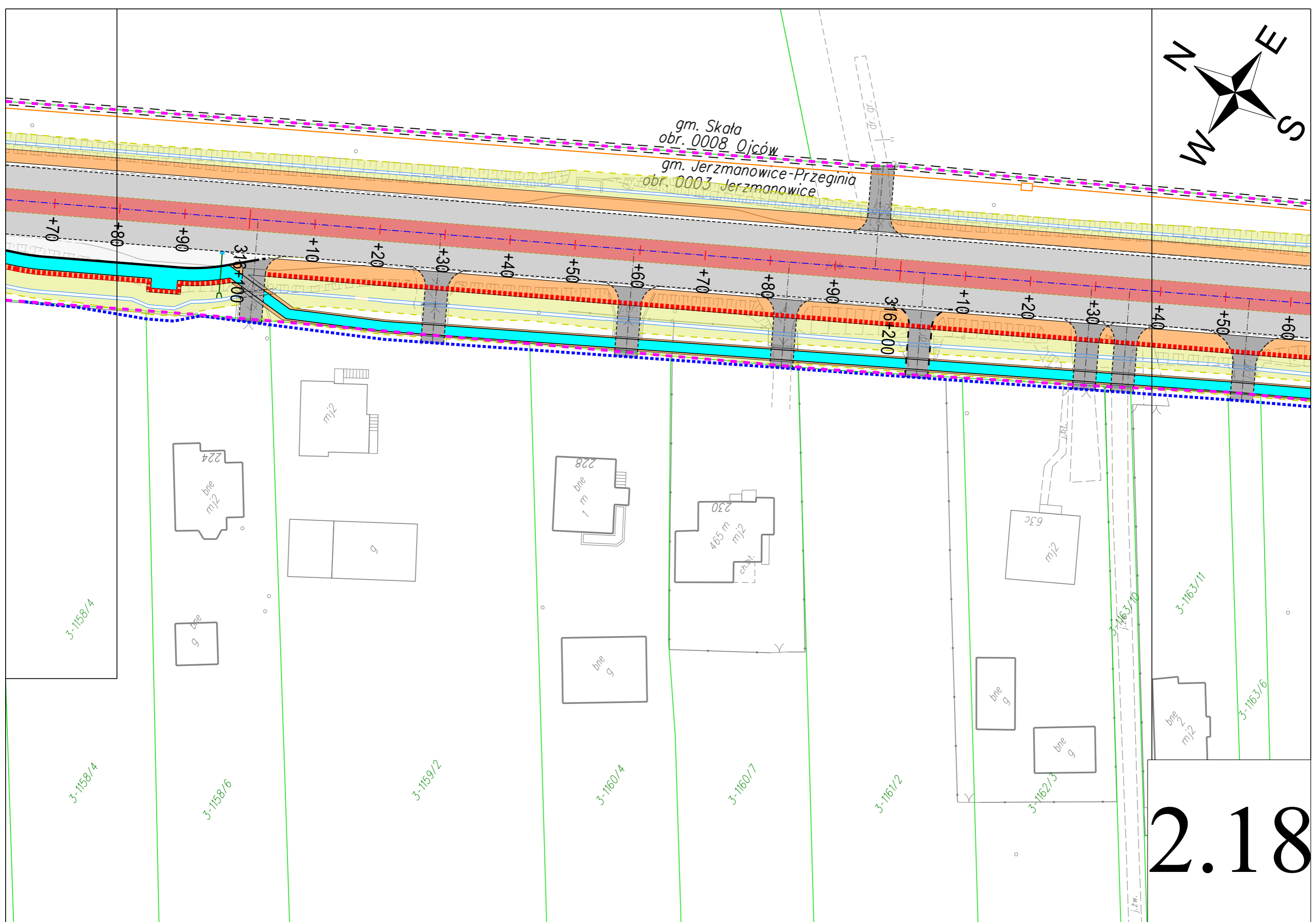
teren niedostępny  
R=420.00m  
L=68.63m  
Kp=44.00m  
A=135.94  
KKP  
km 315+918.02

A=135.94  
Kp=44.00m  
PKP  
km 315+962.02

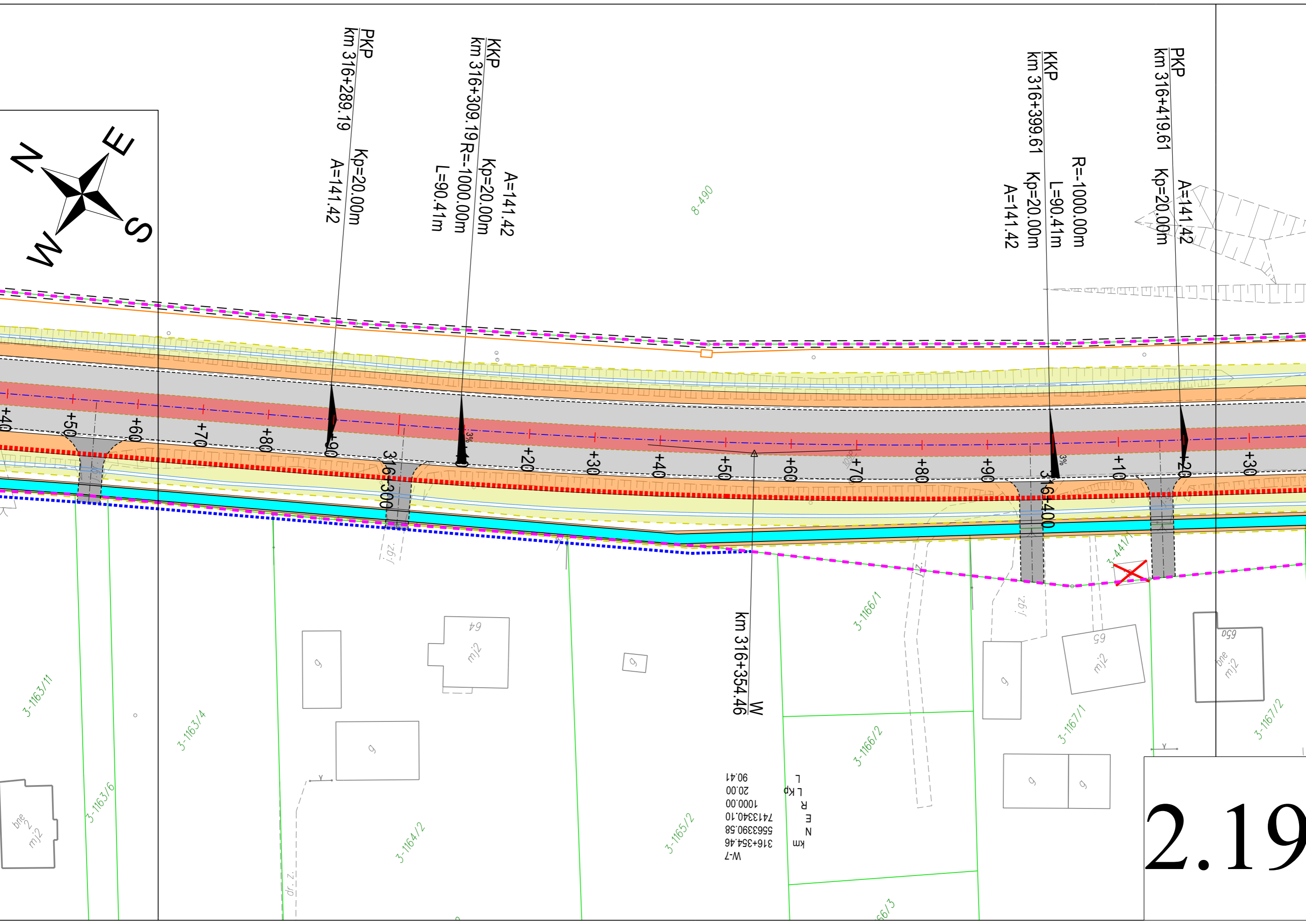

2.17



gm. Skąta  
obr. 0008 Ojców  
gm. Jerzmanowice-Przebinia  
obr. 0003 Jerzmanowice



2.18



PKP  
km 316+289.19    Kp=20.00m  
A=141.42

KKP  
km 316+309.19 R=-1000.00m  
L=90.41m  
A=141.42  
Kp=20.00m

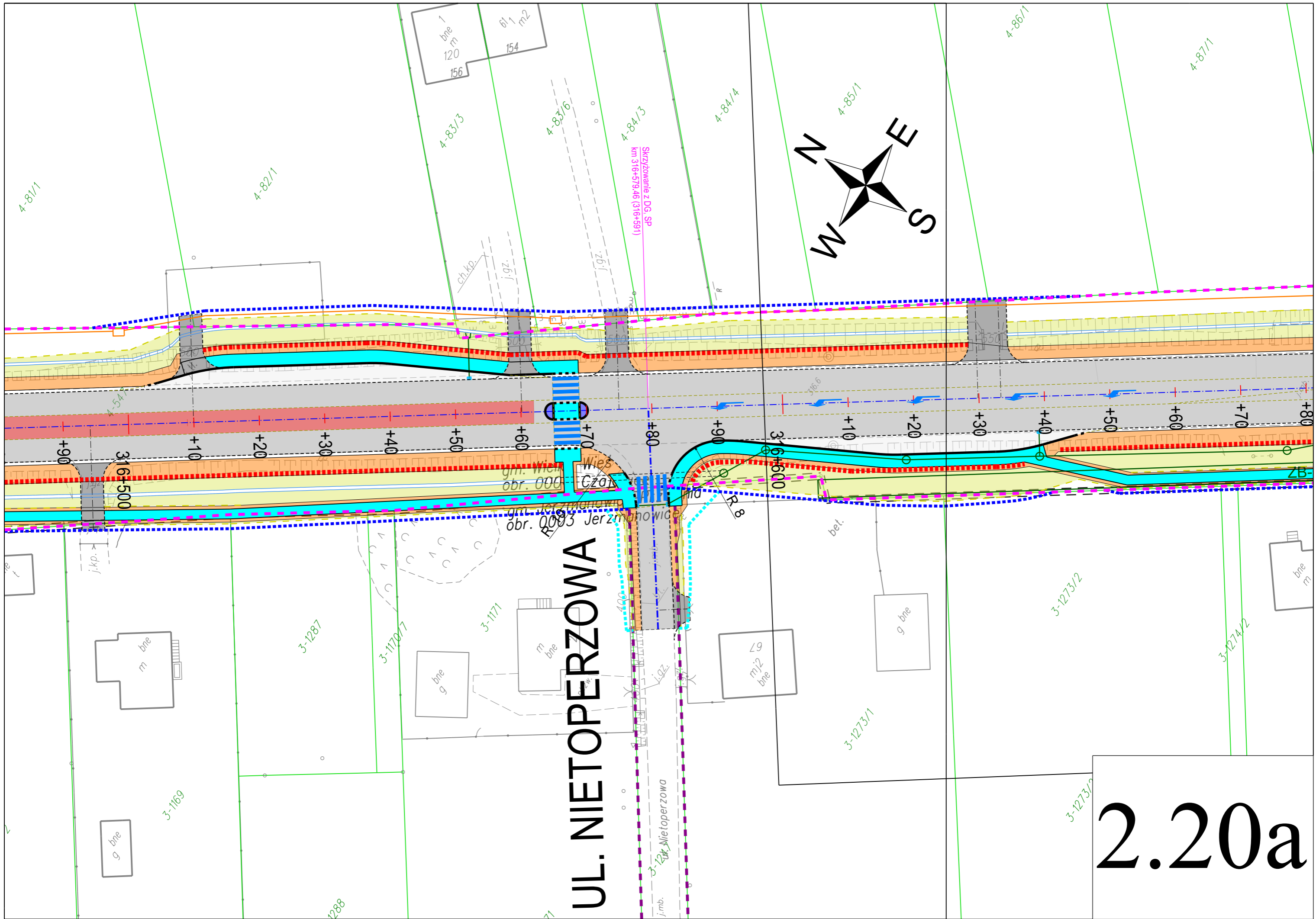
KKP  
km 316+399.61    Kp=20.00m  
A=141.42  
R=-1000.00m  
L=90.41m

PKP  
km 316+419.61    Kp=20.00m  
A=141.42

W-7  
316+354.46 km  
5563390.58    R  
7413340.10    E  
20.00    N  
90.41    L  
L Kp

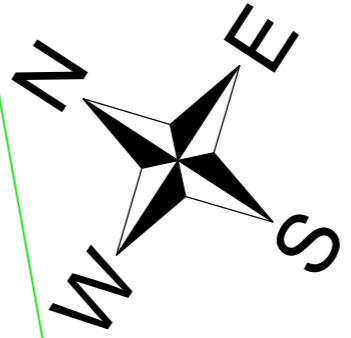
2.19





# UL. NIETOPERZOWA

2.20a



Skrzyżowanie z D.G. SP  
km 316+579,46 (316+591)

Wies Czajka  
obr. 000  
obr. 0093 Jerzmanowice

Uł. Nietoperzowa

4-81/1

4-82/1

4-83/3

4-83/6

4-84/3

4-84/4

4-85/1

4-86/1

4-87/1

3-1287

3-1170/7

3-1171

3-1273/2

3-1274/2

3-1169

3-1273/1

3-1273/2

1288

71

316+500

316+600

+90

+10

+20

+30

+40

+50

+60

+70

+80

+90

+10

+20

+30

+40

+50

+60

+70

+80

bne m

g bne

g m bne

bne g

m bne

g bne

1 bne m 120 156  
611 m2 154

bne m

g bne

g m bne

g bne

ch.kp.

j.gz.

j.gz.

R

R 8

bet.

j.kp.

o

o

o

o

o

o

o

o

o

o

o

o

o

o

o

o

o

o

o

o

o

o

o

o

o

o

o

o

4-54/4

o

o

o

o

o

o

o

o

o

o

o

o

o

o

o

o

o

o

o

o

o

o

o

o

o

o

o

o

o

o

o

o

o

o

o

o

o

o

o

o

o

o

o

o

o

o

o

o

o

o

o

o

o

o

o


o

o

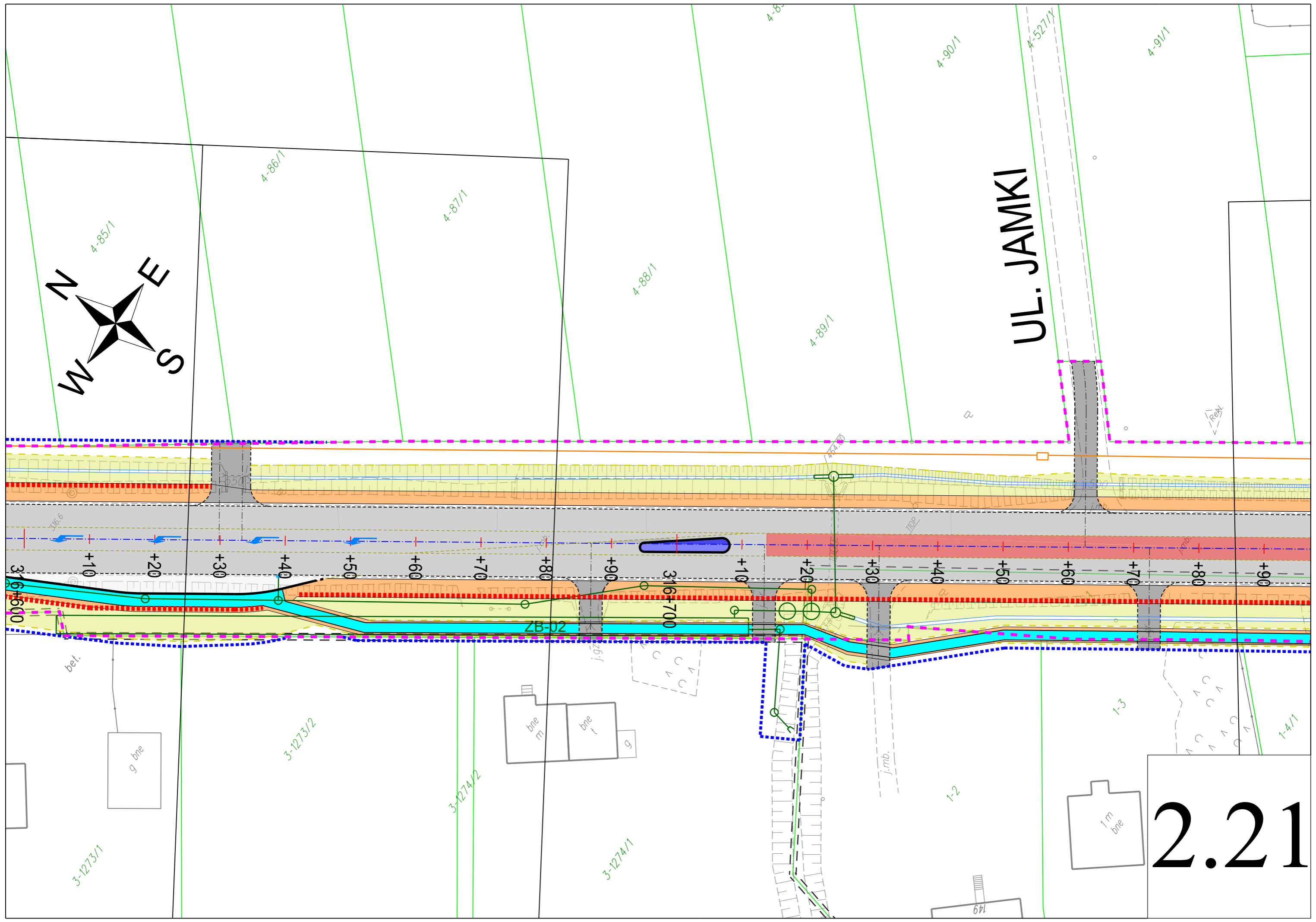
o

o

o



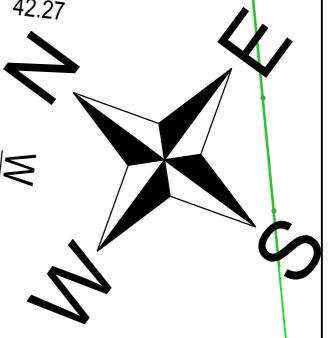
UL. JAMKI



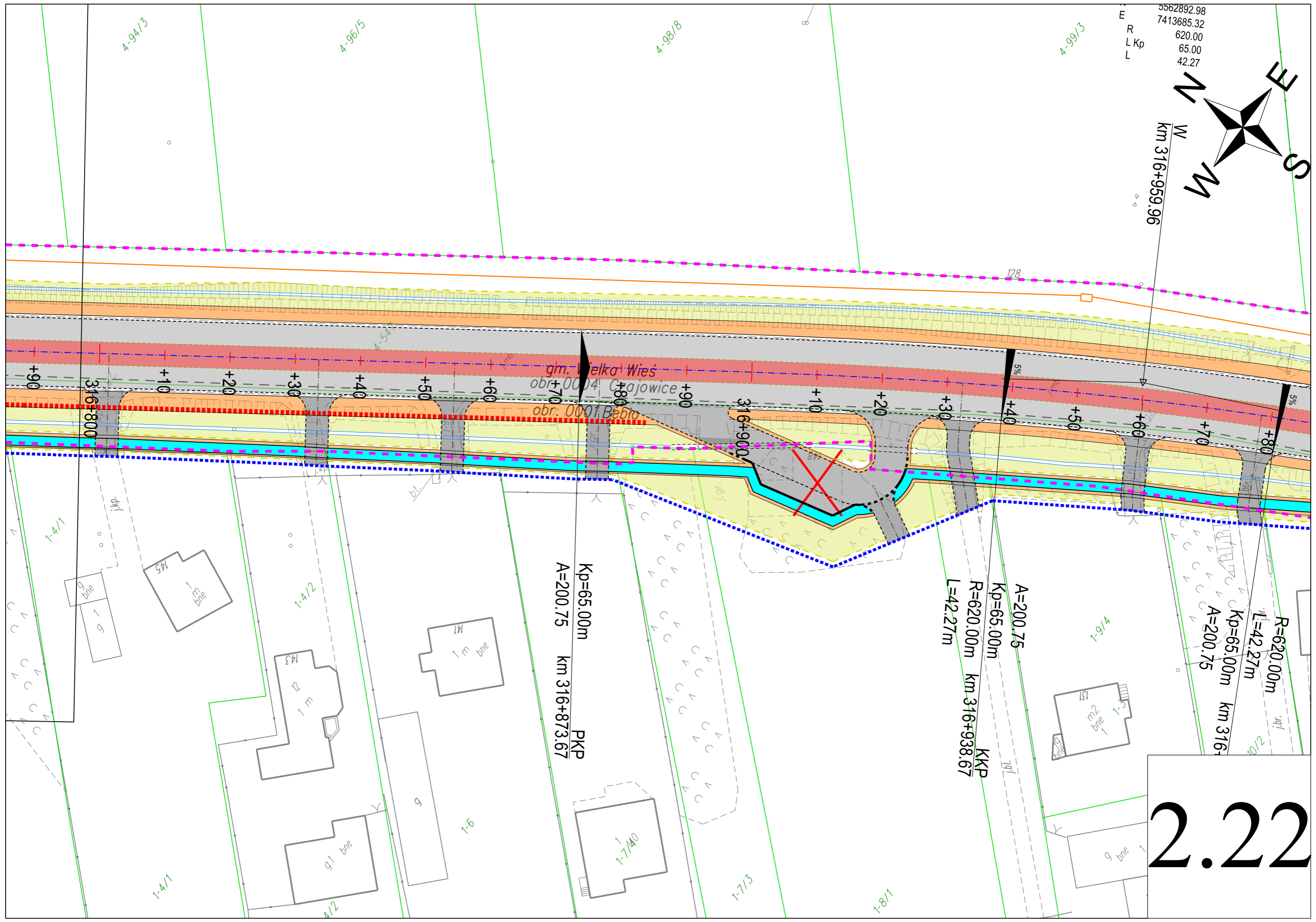
2.21



5562892.98  
7413685.32  
620.00  
65.00  
42.27



km 316+959.96



# 2.22